






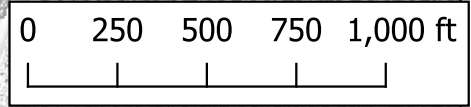


# Oakridge Industrial Park

-  Oakridge City Limits
-  I2 Heavy Industrial Zoned
-  M1 Mixed Use Zoned
-  Parks & Open Space Zoned
-  Little Texas
-  OIP Lots not for sale
-  Flume Trail



12 Lots available in the OIP  
 5, Zoned Heavy Industrial  
 7, Zoned Mixed Use  
 30.85 Total Available Acres

- Lot 7 ≈ 4.05 acres
- Lot 37 ≈ 4.36 acres
- Lot 38 ≈ 2.51 acres
- Lot 31 ≈ 3.47 acres
- Lot 15 ≈ 1.56 acres
- Lot 18 ≈ 2.13 acres
- Lot 19 ≈ 3.63 acres
- Lot 21 ≈ 1.16 acres
- Lot 22 ≈ 1.16 acres
- Lot 23 ≈ 1.57 acres
- Lot 24 ≈ 1.40 acres
- Lot 25 ≈ 4.38 acres

Care was taken in the creation of this map but it is provided "as is". The City of Oakridge cannot accept any responsibility for errors or positional accuracy in the digital data or underlying records. The information on this map was derived from the following sources; City of Oakridge Lane County Tax Data, Lane Council of Governments, Google Earth and Oregon Geospatial Data Clearinghouse. NAD83(2011) / Oregon South (ft) Jan 2024

